

New Publications
Recently Published by *ex oriente*

**Changing Systems: Pre-Pottery Neolithic B
Settlement Patterns in the Lower Galilee, Israel**

by Michal Birkenfeld

Studies in Early Near Eastern Production, Subsistence, and Environment 21 (2018)

(IV+334 pages, 119 figs. incl. 37 in colour, 12 tables, paperback – 82 Euro) [ISBN 978-3-944178-14-1]. Berlin, *ex oriente*.

Orders can be placed at www.exoriente.org/bookshop.

TABLE OF CONTENTS

List of figures
List of tables

CHAPTER 1: INTRODUCTION
The Pre-Pottery Neolithic B in the Southern Levant
The Lower Galilee
Aims of Research

CHAPTER 2: METHODOLOGY
Theoretical Background
The Databases
The Analyses

CHAPTER 3: THE PPNB OF THE LOWER GALILEE
Environmental Background
The Studied Sites
Categories I - IV

CHAPTER 4: ASPECTS OF INTRA-SITE VARIABILITY:
KFAR HAHORESH AS AN EXAMPLE
The Site and its Stratigraphy
Kfar HaHoresh PPNB Occupation
The Early Phase
The Middle Phase
The Late Phase
Discussion
Placing the Kfar HaHoresh Sequence within PPNB Chronology
The Lithic Assemblage
General Characteristics of the Assemblage
Assemblage Composition
Spatial Distributions
Summary and Conclusions

CHAPTER 5: THE MATERIAL CULTURE OF THE LOWER
GALILEE: INTRA-SITE DATA AND INTER-SITE COMPARISONS
Architectural Remains
Inhumations
Faunal Remains
Botanical Remains
Stone Tools
Flint Assemblages
Groundstone Tool Assemblages
Other Technologies
Pottery
Bone Tools

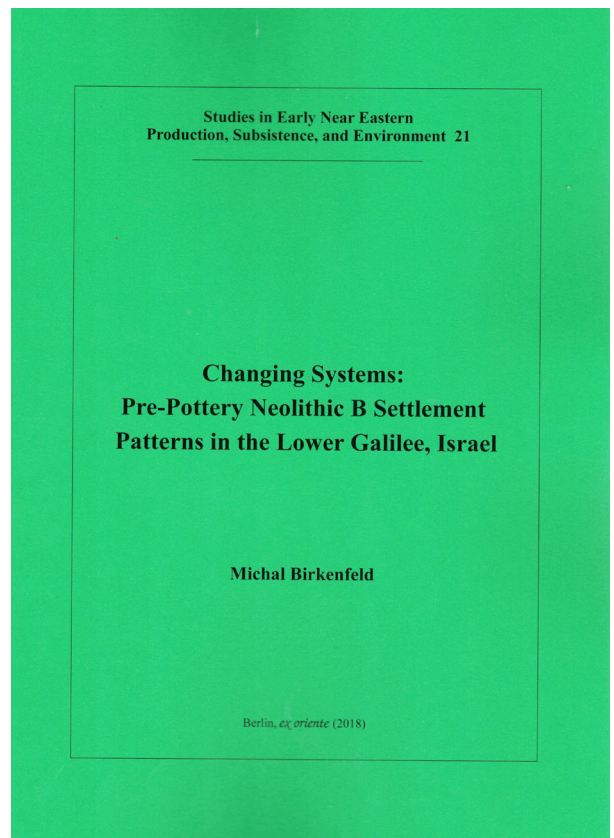
Special Finds
Obsidian
Figurines, Ornaments and Other Symbolic Items
Summary and Conclusions

CHAPTER 6: RESULTS OF SITE LOCATIONAL ANALYSES
Geographic and Topographic Location
The Exploitation Territories
Exploitation Territories: Size and Location
Exploitation Territories: Composition and Resources
Viewshed Analysis

CHAPTER 7: DISCUSSION AND CONCLUSIONS
Sites of the Lower Galilee
PPNB Subsistence and Economy
Intra-Regional Interactions
PPNB Settlement Patterns in the Lower Galilee and Diachronic Change
The Lower Galilee within the Context of the Southern Levantine PPNB
Summary and Conclusions

BIBLIOGRAPHY

Appendix 1: GIS Working Methodology
Appendix 2: Site-Based Data-Tables
Appendix 3a: Site Locational Analysis, Data-Tables
Appendix 3b: Site Locational Analysis, Figures



New Publications
Recently Published by ex oriente

**Wadi Hammeh 27, Jordan Valley.
Natufian Art Items. A Contextual Analysis**

by Janine Major

bibliotheca neolithica Asiae meridionalis et occidentalis
(2018)

(X+372 pages, 302 figs. incl. 9 in colour, 140 tables,
catalogue of art items no. 1-69, hardcover - 120 Euro)
[ISBN 978-3-944178-13-4]. Berlin, ex oriente. Orders can be
placed at www.exoriente.org/bookshop.

Table of Contents

Preface

Dedication

1 Natufian Art

Introduction

2 The Natufian – ‘a Dramatic and Brilliant Appearance on the Scene’

Discovery of the Natufian

The Natufian Culture

The Natufian Setting – Geography and Environment

Precursors to Natufian Art – Examples from the Levant

3 Wadi Hammeh 27

Introduction

Excavation of Wadi Hammeh 27

Site Chronology

Site Formation Processes

Architecture

Decorated Artefact Types

Fauna

Flora

Mineral Resources

Human Burials

Conclusion

4 Classifying Natufian Art

Introduction

Defining Natufian Art

Quantifying Natufian Art

A Classification System for Natufian Art

Natufian Art – the Motif Categories

Gendering Natufian Figurines

Geometric Motifs

Natufian Art – the Artefact Types

Making Natufian Art – the Manufacture Process

Examining Natufian Art

5 The Art Items from Wadi Hammeh 27

Introduction

Catalogue of Art Items from Wadi Hammeh 27

Figures of Art Items from Wadi Hammeh 27

6 The Wadi Hammeh 27 Art Assemblage

Introduction

A Quantitative Analysis of Motifs Represented at Wadi Hammeh 27

Raw Materials Used in the Production of Art at Wadi Hammeh 27

Manufacturing Techniques Applied to the Art Items from Wadi Hammeh 27

Distribution of Phase 1 Art Items at Wadi Hammeh 27

Distribution of Art Items through Phases 1–4

Evidence for Re-uses of Art Items

Conclusion

7 A Temporal, Spatial and Technological Analysis of Natufian Art

Introduction

The Significance of the Wadi Hammeh 27 Assemblage

The Distribution of Natufian Art and Its Relationship to Site Type

Motifs Used in Figurative and Geometric Representations – an

Evaluation of the Evidence for Shared Artistic Traditions and Site

Specific Identities

Raw Materials and Manufacture Techniques Employed in the

Production of Natufian Art

Conclusion

Tables

Figures

8 Interpreting Natufian Art Objects

Introduction

Evidence for Narrative in Natufian Art

Natufian ‘Notation’ Devices and the Challenges to Their Identification and Verification

Natufian Art – Ambiguous Forms and Elusive Intent


Found Objects – Shaped Stones and Manuports

Gender in Natufian Art – the Predominance of Male Iconography

Public Performance and Ritual at Wadi Hammeh 27

9 Conclusion

Bibliography



New Publications
Recently Published by ex oriente

**Çavi Tarlası. Identität und Kontakt
am Beispiel eines spätneolithischen Fundplatzes
der Ḫalaf-Zeit**

by Jörg Becker and Alwo von Wickede (with
contributions by Kirsten Drüppel, Moein Eslami,
Markus Helfert, Corina Knipper, Ludwig Masch (†),
Franz Parsche (†), Klaus Schmidt (†) und Karl
Ludwig Weiner)

bibliotheca neolithica Asiae meridionalis et occidentalis
(2018)

(XXXIV+615 pages +14 enclosures (incl. 6 in colour), 155 figs.,
65 tables incl. 36 in colour, 88 plates (incl. 24 in colour),

2 hardcover volumes - 280 Euro) [ISBN 978-3-944178-16-5].
Berlin, ex oriente.

Orders can be placed at www.exoriente.org/bookshop.

Inhaltsverzeichnis Band 1: Text

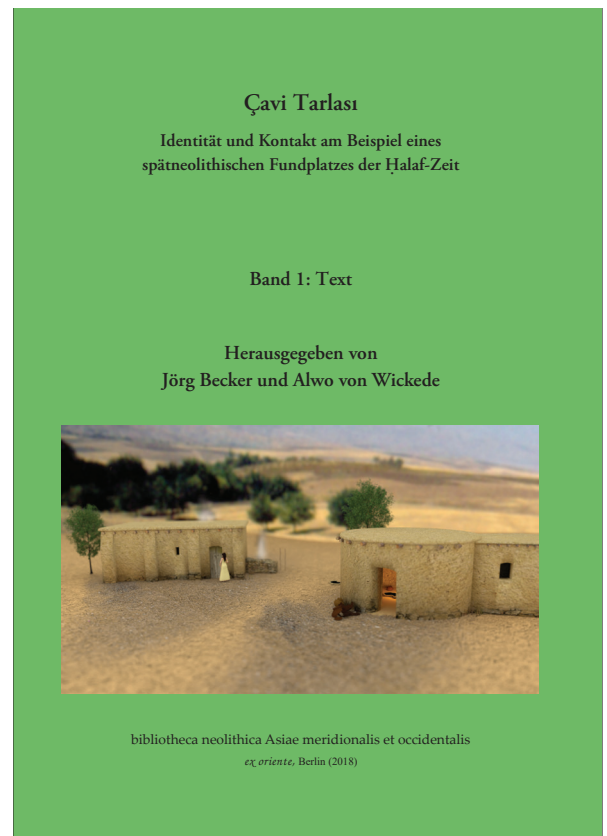
Vorwort
Abbildungsverzeichnis / Figures
Tabellenverzeichnis / Tables
Verzeichnis der Fototafeln / Photo Plates
Verzeichnis der Farbtafeln / Colour Plates
Beilagen / Addenda

TEIL I: ÇAVI TARLASI

EINLEITUNG
STRATIGRAPHIE UND ARCHITEKTUR
KERAMIK DER ḪALAF ZEIT
SPÄTCHALKOLITHISCHE UND FRÜHBRONZEZEITLICHE
KERAMIK
DIE LITHISCHEN KLEINFUNDE
GROBSTEINGERÄTE
KLEINFUNDE
DIE TIERRESTE VOM ÇAVI TARLASI
14 C-ALTERSBESTIMMUNG
ÇAVI TARLASI. ZUSAMMENFASSUNG DER ERGEBNISSE

*TEIL II: REGIONALE VARIABILITÄT DER ḪALAF-KERAMIK.
EINE NEUBEWERTUNG*

EINLEITUNG
IRAKISCHES NORDTIGRIS-GEBIET
IRAKISCHE SİNĞAR-REGION
IRAKISCHE ZAGROS- UND ḪAMRĪN-REGION
SYRISCHES ḪABŪR-GEBIET
SYRISCHES EUPHRAT-TAL
NORDWEST-SYRIEN UND TÜRKISCHE 'AMUQ-REGION
SYRISCHES ORONTES-TAL
TÜRKISCHE MARAS-REGION
MITTLERER TÜRKISCHER EUPHRAT



OBERE UND MITTLERE TÜRKISCHE TIGRIS-REGION
TÜRKISCHE MARDİN-REGION
DISKUSSION
FAZIT

TEIL III: NATURWISSENSCHAFTLICHE UNTERSUCHUNGEN
UNTERSUCHUNG, HERKUNFTSBESTIMMUNG UND RE-
KONSTRUKTION DER HERSTELLUNGSTECHNOLOGIEN
ḪALAF-ZEITLICHER KERAMIK DES ÇAVI TARLASI
GEOCHEMICAL ANALYSIS OF ḪALAF CERAMIC IN
NORTHERN MESOPOTAMIA
MINERALOGICAL INVESTIGATION OF ḪALAF CERAMICS
IN NORTHERN MESOPOTAMIA
INSIGHTS INTO PROVENANCE AND FIRING TECHNOLOGY
STRONTIUM ISOTOPE ANALYSIS OF HUMAN AND ANI-
MAL REMAINS FROM ÇAVI TARLASI
SUMMARY
BILIOGRAPHIE

Inhaltsverzeichnis Band 2: Katalog und Tafeln

APPENDIX I – Stratigraphische Verteilung der Gefäßformen in
den einzelnen Waren auf die Ḫalaf-zeitlichen Schichten am Çavi
Tarlası
APPENDIX II – Stratigraphische Verteilung der Außen- und In-
nenmuster auf die Ḫalaf-zeitlichen Schichten am Çavi Tarlası
APPENDIX III – Anhang zu den Knochenmaßen am Çavi Tarlası
KONKORDANZEN
KATALOG
Tafeln 1-88
Tafeln I–XXXIV (Schwarzweiß-Tafeln)
Tafeln A–X (Farbtafeln)